



**Lincoln Hills Sports Car Group
Fall 2015 Coastal Adventure
October 6, 7, return 8th**

**Little River Inn, Little River, CA.
Reservations: (707) 937-5942**

(Block of rooms being held on a first come first serve on the reserved rooms for the two nights.) Currently reserved for Twenty cars and accommodations.

**COME AND ENJOY THE INTERESTING ROADS, GAIETY,
LAUGHTER and COZY COMFORTS ON THE NORTH COAST OF
CALIFORNIA**



Your Trip Hosts are:

**Chuck and Suzanne Schmidt, Russ and Susanne Baldo
and
Pete and Barbara Santina**

**For Contact & Questions: Please call any of us.
~See LHSCG Roster for contact information~**

Things to do in and near Mendocino

Shopping in the town of Mendocino! (price to be determined!)

Botanical Gardens –

\$10 Seniors. Forty-seven acres of gardens by the sea. An easy ½ mile walk that takes you from well-tended gardens, through a fern-covered canyon, to spectacular vistas at the ocean's edge. Hours – 9am- 5pm. 18220 State 1, Fort Bragg.

Mendocino Headlands State Park – Free.

Ford House Museum- Free. 45035 Main Street, Mendocino

Point Arena Lighthouse –

\$7.50/person. 45500 Lighthouse Road, Point Arena . 707-882-2809. Hours: 10am – 3:30pm. It is approximately a 45 minute drive one way.

Glass Beach – Free. End of Elm Street, Fort Bragg.

“Glass Beach” is one of the most unique beaches in the world, not only because nature's beauty, but because time and the pounding surf have corrected one of man's mistakes.

Chandler Tree- \$5.00/auto.

Located in Leggett. Drive-Thru-Tree Park is a piece of paradise in Northern California where you can drive your car through a Giant Sequoia, hike trails to photograph wild life and visit the park gift shop. Allow 2 hours each way- it is a beautiful drive with the last 10 miles being very twisty.

Shunk Train – Fort Bragg –

Unfortunately, train service from Fort Bragg has been suspended for repairs at this date.

All of these destinations and more can be found on Internet via Google.

We are looking forward to traveling with you to the coast.

Russ and Susanne & Pete and Barbara

2015 Fall Coastal Adventure to Little River Inn

October 6, 7 & 8th

October 6th

- 8:15am Meet at Orchard Creek
- 9:45am Granzella's (30 minute rest stop)
- 11:30am Blue Wing Restaurant for lunch (approximately 1 hour)
- 4:00pm Little River Inn (rooms ready a 4pm)
- 5:00pm Cocktails (area to be determined)
- 6:00pm Dinner (for ½ the group)
- 7:00pm Dinner (for other ½ the group)

October 7th

- 8:30am Breakfast (restaurant opens)
- 10:00am (approximately) Box lunches will be ready for those who ordered.
- Options: Toulouse Vineyards & Winery (handout to be given)
- Or: Tour the area on your own (handout to be given)
- 5:30pm Cocktails
- 6:30pm Dinner at Silver's at the Harbor

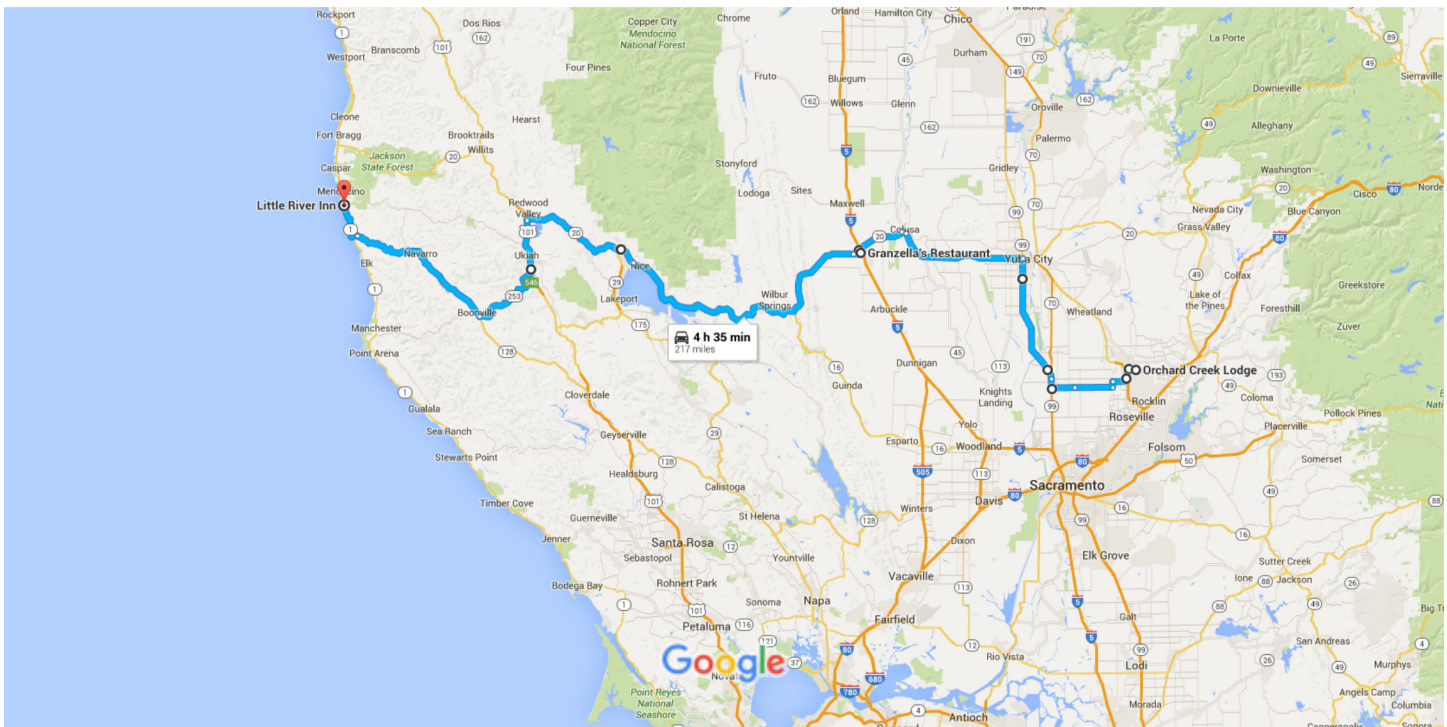
October 8th

- 8:30am Breakfast
- 10:00am Start trip home
- 12 noon Robinson Rancheria (30 minute rest stop)
- 1:30pm Lunch at Louis Cairo's (Williams)
- Home



Orchard Creek Lodge to Little River Inn

Drive 217 miles, 4 h 35 min



Map data ©2015 Google 10 mi

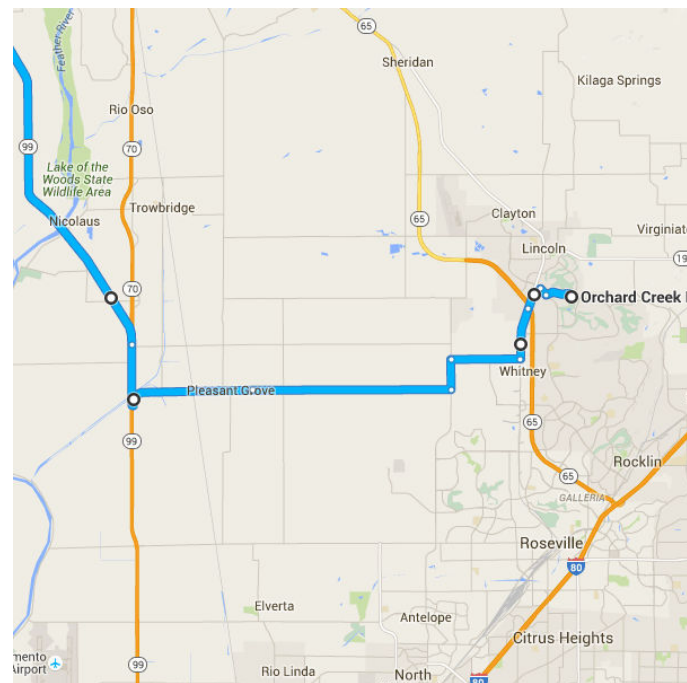
Orchard Creek Lodge

965 Orchard Creek Lane, Lincoln, CA 95648

Get on CA-99 N in Sutter County from Industrial Ave, Athens Ave, Sunset Blvd W and Howsley Rd

26 min (17.9 mi)

- ↑ 1. Head northwest toward Orchard Creek Ln 62 ft
- 2. Turn right onto Orchard Creek Ln 472 ft
- ↶ 3. Turn left onto Del Webb Blvd 0.8 mi
- 4. Turn right onto E Joiner Pkwy 0.3 mi
- ↶ 5. Use the left 2 lanes to turn left onto Sterling Pkwy 0.3 mi
- ↶ 6. Use the left 2 lanes to turn left onto Lincoln Blvd/Old Hwy 65 0.5 mi
i Continue to follow Old Hwy 65
- ↑ 7. Continue straight onto Industrial Ave 1.7 mi
- 8. Turn right onto Athens Ave 2.3 mi
- ↶ 9. Turn left onto Fiddymnt Rd 1.0 mi



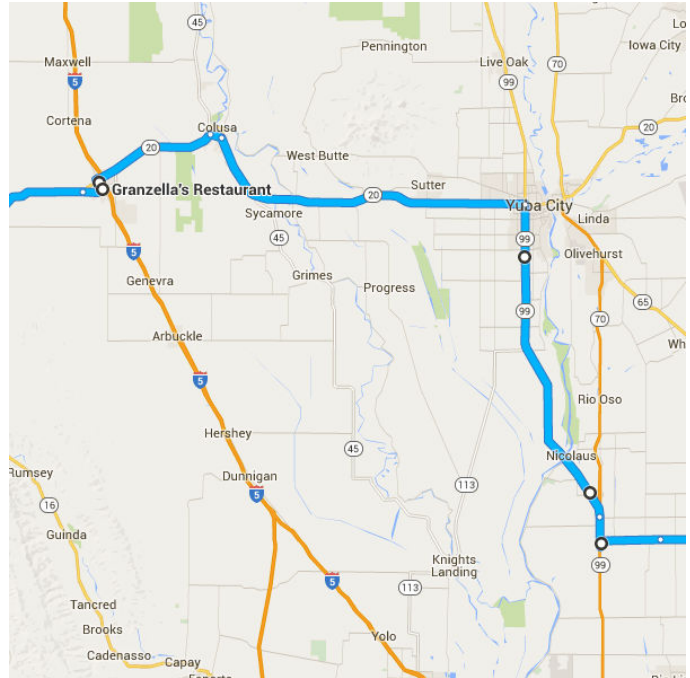
- ↻ 10. Turn right onto Sunset Blvd W
6.5 mi
- ↑ 11. Continue onto Howsley Rd
4.0 mi
- ↶ 12. Turn left to merge onto CA-99 N
0.4 mi

Continue on CA-99 N. Take State Hwy 20 W to 7th St/Old Hwy 99W in Williams. Exit from State Hwy 20 W

1 h 2 min (55.7 mi)

- ↶ 13. Merge onto CA-99 N
1.9 mi
- ↑ 14. Continue straight to stay on CA-99 N (signs for Yuba City/Chico)
22.0 mi
- ↶ 15. Use the left 2 lanes to turn left onto State Hwy 20 W
22.4 mi
- ↶ 16. Turn left onto Sioc St
0.8 mi
- ↶ 17. Turn left onto State Hwy 20 W/10th St
8.4 mi

i Continue to follow State Hwy 20 W
- ↻ 18. Take the exit toward 7th St/Old Hwy 99W
0.2 mi



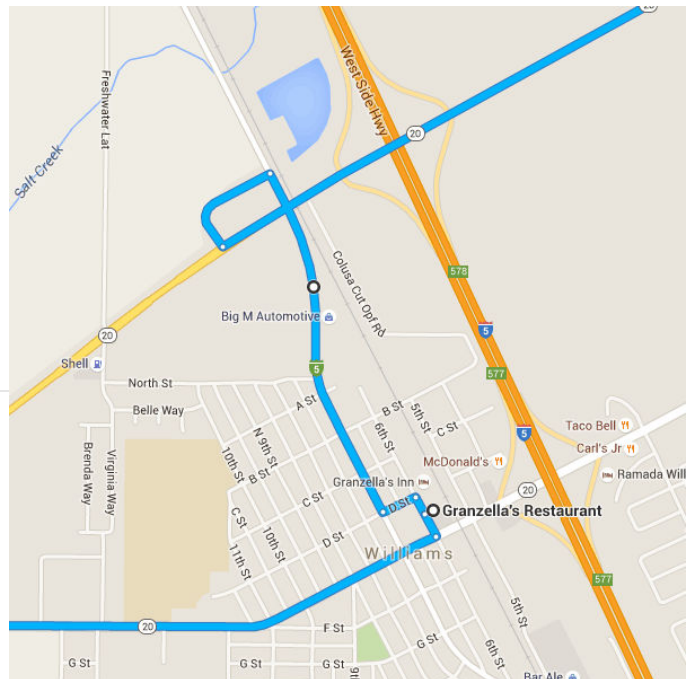
Continue on 7th St/Old Hwy 99W. Drive to 6th St

3 min (0.9 mi)

- ↻ 19. Turn right onto 7th St/Old Hwy 99W
0.7 mi
- ↶ 20. Turn left onto D St
390 ft
- ↻ 21. Turn right onto 6th St
217 ft

i Destination will be on the left

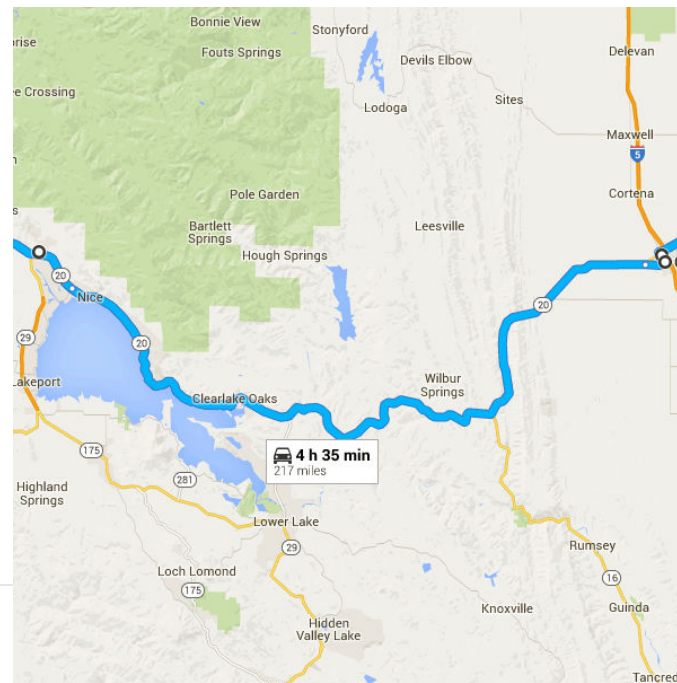
1 h 31 min (74.4 mi)



Granzella's Restaurant
 451 6th Street, Williams, CA 95987

- ↑ 22. Head southeast on 6th St toward E St
262 ft
- ↘ 23. Turn right at the 1st cross street onto CA-20 BUS W/E St
1.4 mi
- ↶ 24. Turn left onto State Hwy 20 W
54.7 mi
- 📍 25. At the traffic circle, take the 2nd exit and stay on State Hwy 20 W
3.4 mi
- ↘ 26. Turn right onto Main St
0.2 mi
📘 Destination will be on the right

1 h 17 min (59.7 mi)



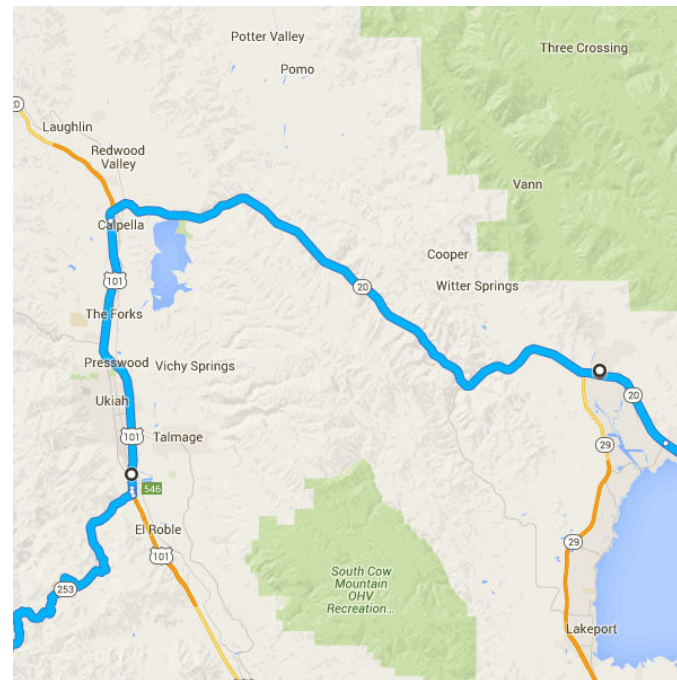
Blue Wing Saloon & Cafe

9520 Main Street, Upper Lake, CA 95485

- ↑ Head south on Main St toward 1st St
1 min (0.2 mi)

Continue on State Hwy 20 W to Mendocino County. Take exit 546 from US-101 S

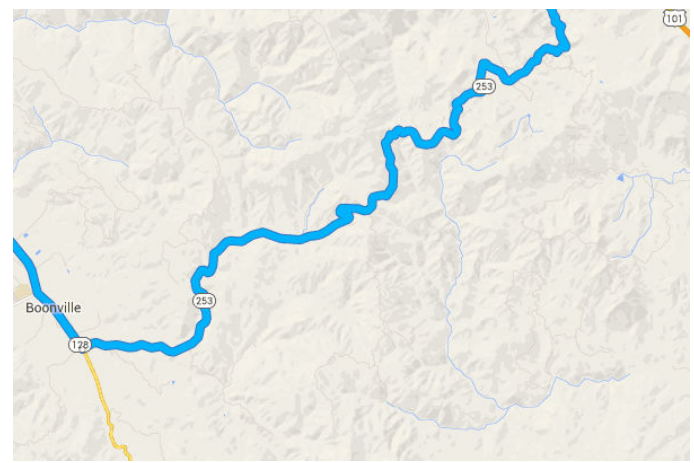
- ↘ 28. Turn right onto State Hwy 20 W
20.0 mi
- ⤴ 29. Merge onto US-101 S
9.1 mi
- ↘ 30. Take exit 546 toward CA-253 W/Boonville
0.1 mi



Follow CA-253 W to CA-128 W in Boonville

- ↶ 31. Turn left onto S State St
456 ft
- ↘ 32. Turn right onto CA-253 W
16.9 mi

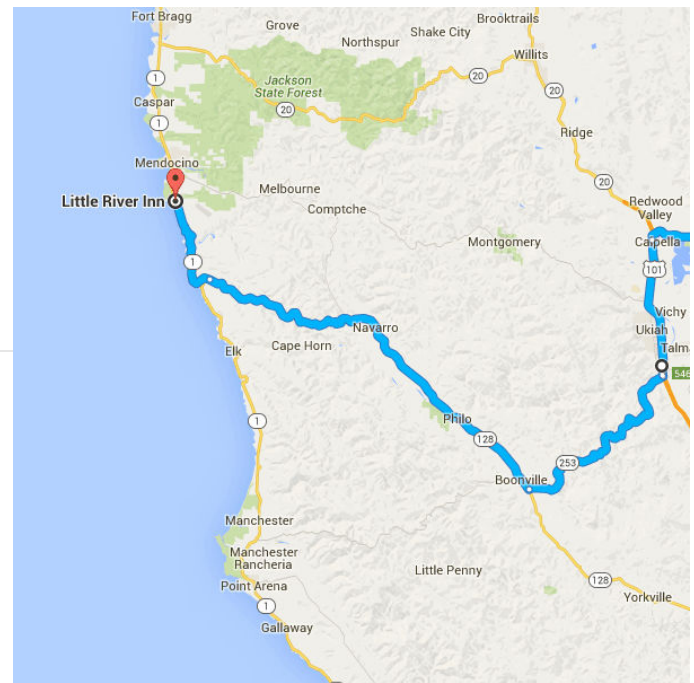




Continue on CA-128 W. Drive to CA-1 N in Little River

- 47 min (36.9 mi)
- ↘ 33. Turn right onto CA-128 W 29.4 mi
- ↑ 34. Continue onto CA-1 N 7.4 mi
- i Destination will be on the right

1 h 46 min (83.3 mi)



Little River Inn

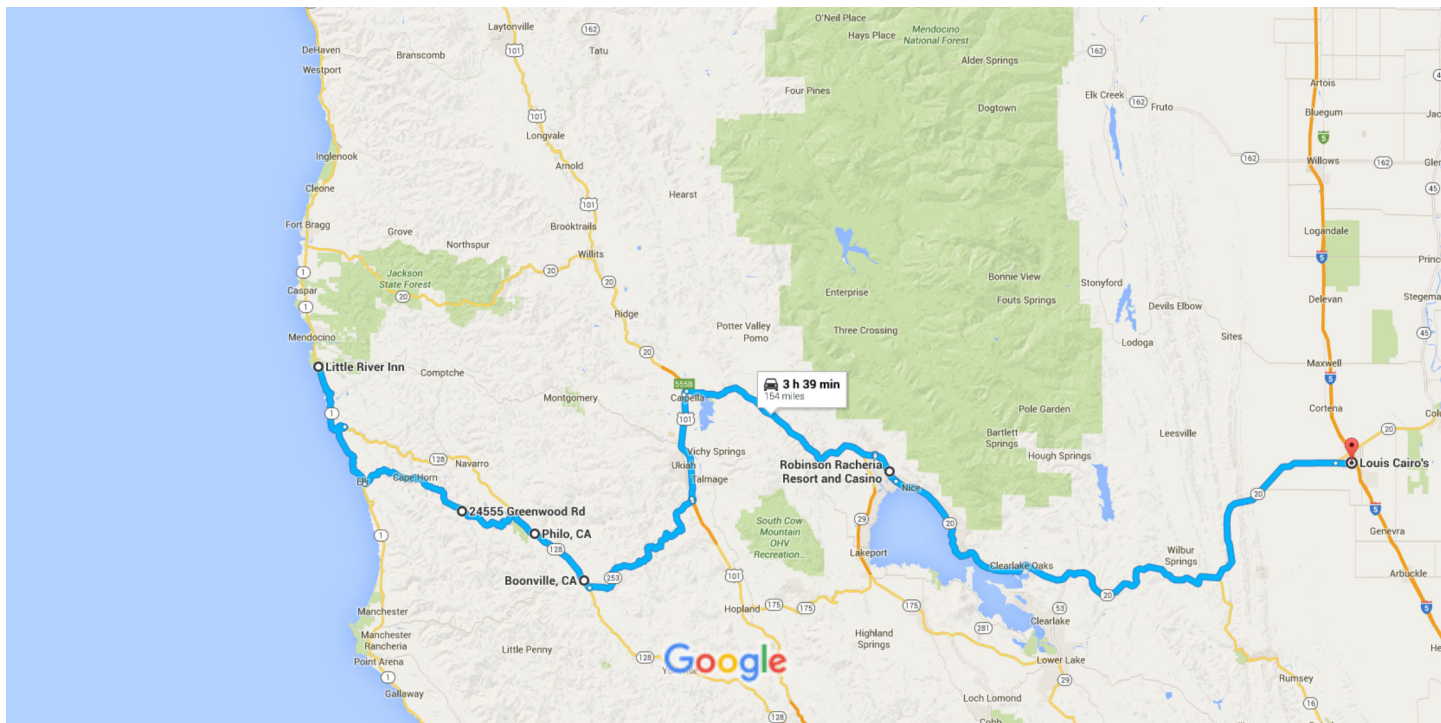
7751 California 1, Little River, CA 95456

These directions are for planning purposes only. You may find that construction projects, traffic, weather, or other events may cause conditions to differ from the map results, and you should plan your route accordingly. You must obey all signs or notices regarding your route.



Little River Inn to Louis Cairo's, 7th Street, Williams, CA

Drive 154 miles, 3 h 39 min



Map data ©2015 Google 5 mi

Little River Inn

7751 California 1, Little River, CA 95456

↑ 1. Head southeast on CA-1 S toward Little River-Airport Rd

7.4 mi

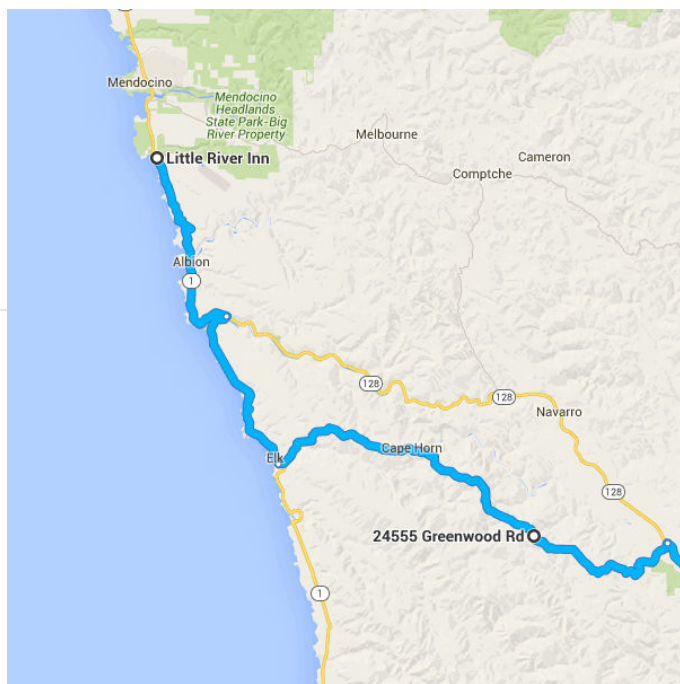
➔ 2. Turn right to stay on CA-1 S

6.3 mi

➤ 3. Turn left onto Philo Greenwood Rd

11.2 mi

49 min (25.0 mi)



2455 Greenwood Rd

Elk, CA 95432



↑ 4. Head southeast on Greenwood Rd/Philo Greenwood Rd

6.5 mi

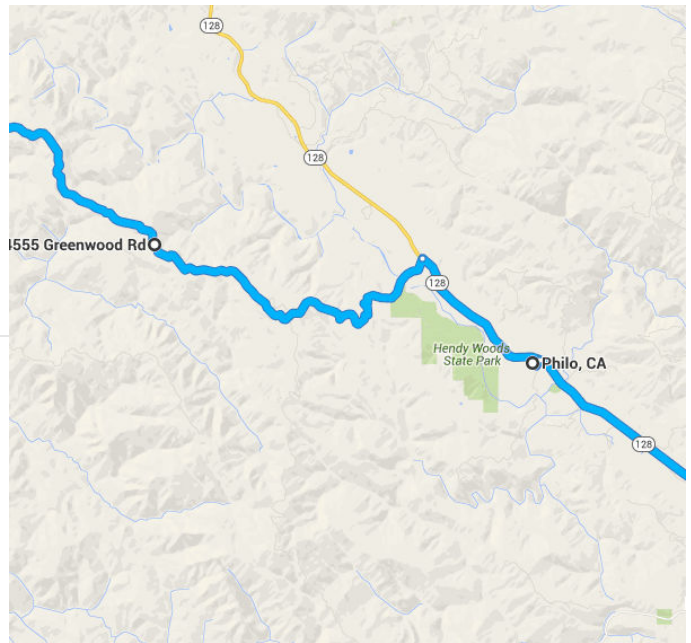
↘ 5. Turn right onto CA-128 E

2.7 mi

↘ 6. Turn right onto Blattner Rd

0.1 mi

20 min (9.3 mi)



Philo, CA

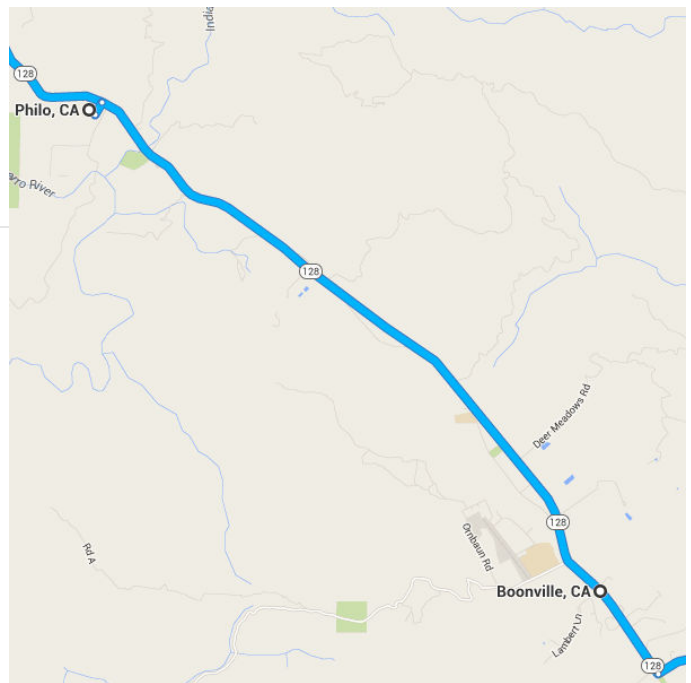
↑ 7. Head northeast on Blattner Rd toward CA-128 W

0.1 mi

↘ 8. Turn right onto CA-128 E

5.8 mi

8 min (6.0 mi)



Boonville, CA

↑ Head southeast on CA-128 E

1 min (0.8 mi)

Get on US-101 N

28 min (17.5 mi)

↙ 10. Turn left onto CA-253 E

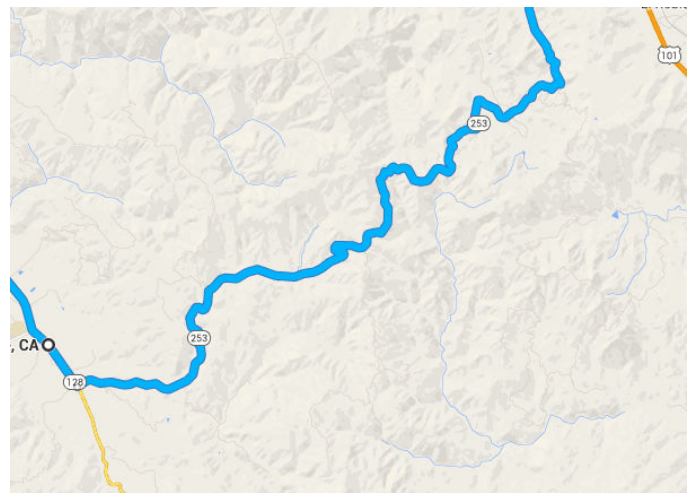
16.9 mi



- ↶ 11. Turn left onto S State St

0.2 mi
- ↗ 12. Turn right to merge onto US-101 N

0.4 mi



Follow US-101 N to State Hwy 20 W in Lake County

36 min (33.7 mi)

- ↗ 13. Merge onto US-101 N

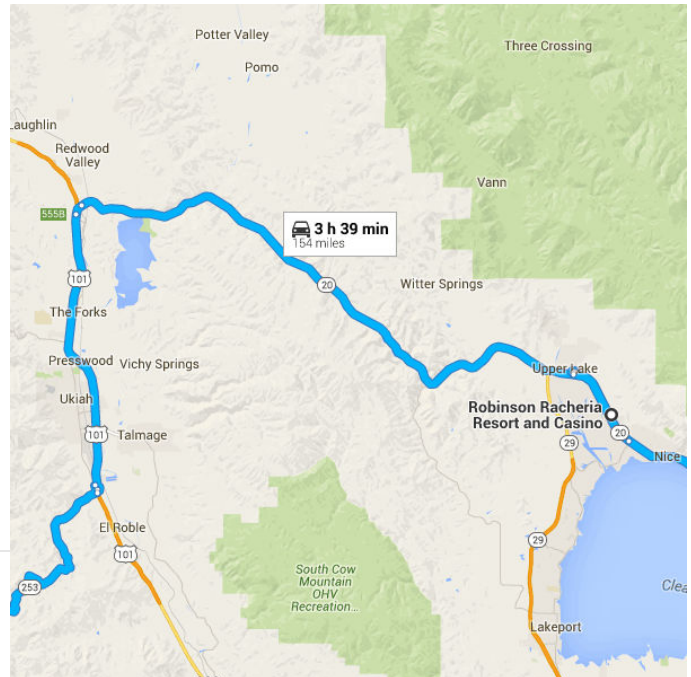
9.4 mi
- ↘ 14. Take exit 555B for CA-20 E toward Upper Lake/Williams

0.3 mi
- ↑ 15. Continue onto CA-20 E/State Hwy 20 E

22.8 mi
- 📍 16. At the traffic circle, take the 4th exit onto State Hwy 20 W
i Destination will be on the right

1.1 mi

1 h 6 min (52.0 mi)



Robinson Rancheria Resort and Casino

1545 State Highway 20, Upper Lake, CA 95485

Follow State Hwy 20 E to CA-20 BUS E/E St in Williams

1 h 12 min (59.9 mi)

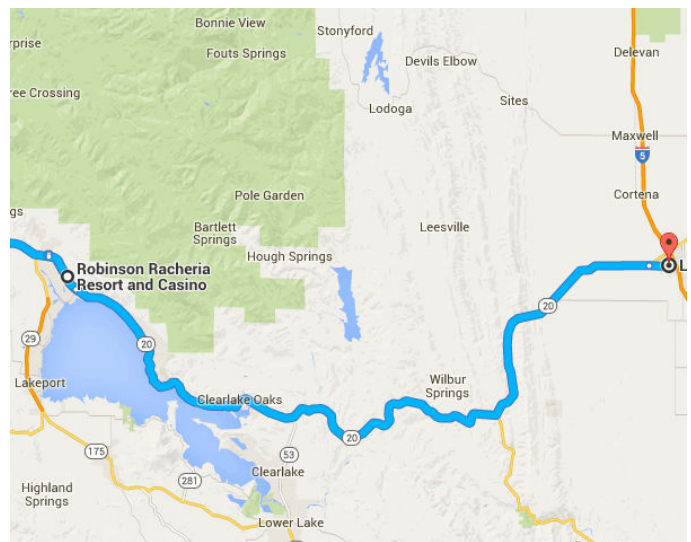
- ↑ 17. Head northwest on State Hwy 20 W toward Reclamation Rd

1.9 mi
- ↘ 18. Turn right onto Government St

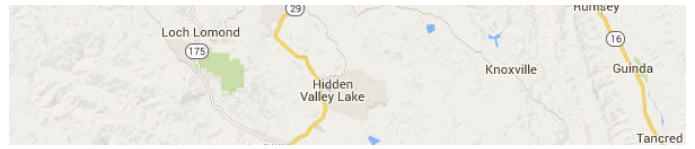
0.1 mi
- ↶ 19. Turn left onto Melody Ln

0.2 mi
- ↘ 20. Turn right onto Government St

367 ft



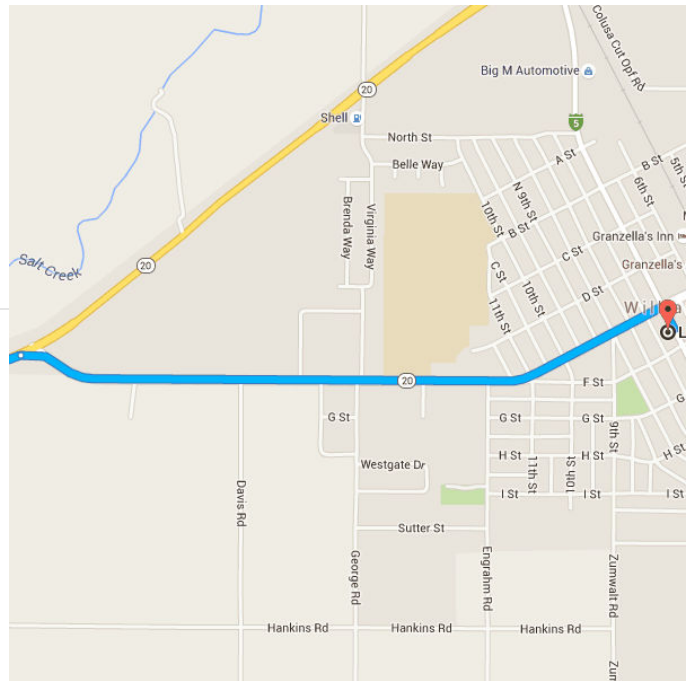
- 21. Turn left onto State Hwy 20 E
3.0 mi
- 22. At the traffic circle, take the 2nd exit and stay on State Hwy 20 E
54.7 mi



Follow CA-20 BUS E/E St to 7th St/Old Hwy 99W

- 23. Turn right onto CA-20 BUS E/E St
1.4 mi
- 24. Turn right onto 7th St/Old Hwy 99W
272 ft
Destination will be on the right

1 h 15 min (61.4 mi)



Louis Cairo's

558 7th Street, Williams, CA 95987

These directions are for planning purposes only. You may find that construction projects, traffic, weather, or other events may cause conditions to differ from the map results, and you should plan your route accordingly. You must obey all signs or notices regarding your route.